



OXFORDSHIRE COUNTY COUNCIL

TRAFFIC REGULATION NOTICE ROAD TRAFFIC REGULATION ACT, 1984

Notice is hereby given pursuant to Section 14(2) of the Road Traffic Regulation Act, 1984, that the Oxfordshire County Council

**TEMPORARILY PROHIBITS THE USE OF AND WAITING ON THE HIGHWAY
BY ALL MOTOR VEHICLES**

LOCATION: Alvescot, B4020 Main Road

REASON: to facilitate carriageway resurfacing

DURATION: Starting on 11 March 2026 @ 20:00
The anticipated completion date is 12 March 2026 @
06:00 hours(date included)
(Traffic Regulation Notices cover a maximum of 5
consecutive days.)

ACCESS: limited access will be maintained for emergency service
vehicles and for frontages within the closed section of
road, subject to the progress of the works

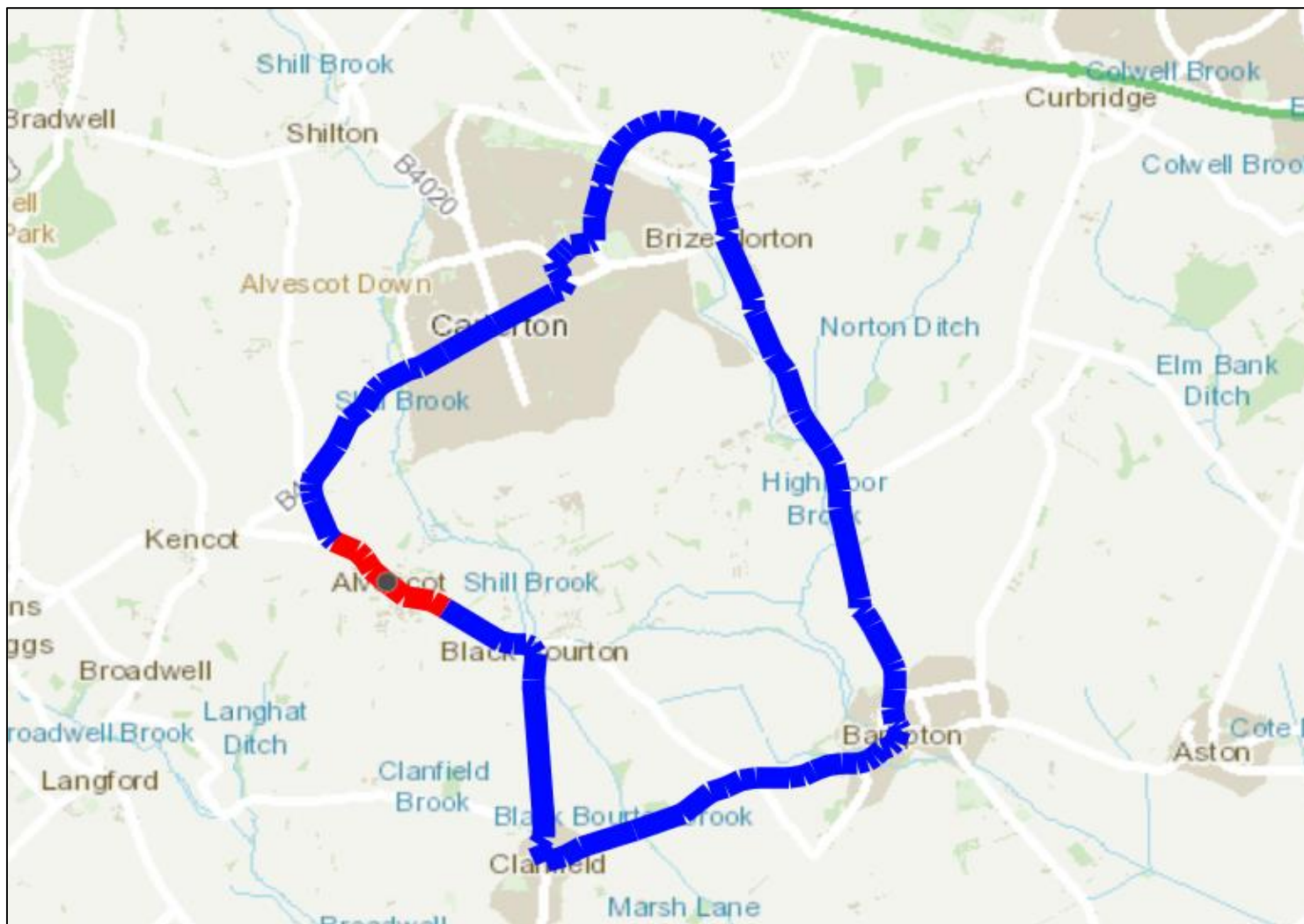
The “No Waiting” restriction means that wherever there are in place
yellow “No Waiting” cones, you will not be able to park vehicles on the
highway.

SUGGESTED ALTERNATIVE ROUTE: via signed diversion route-please
follow diversion signs

A handwritten signature in black ink, appearing to read 'Phil Whitfield'.

Phil Whitfield
Head of Network Management

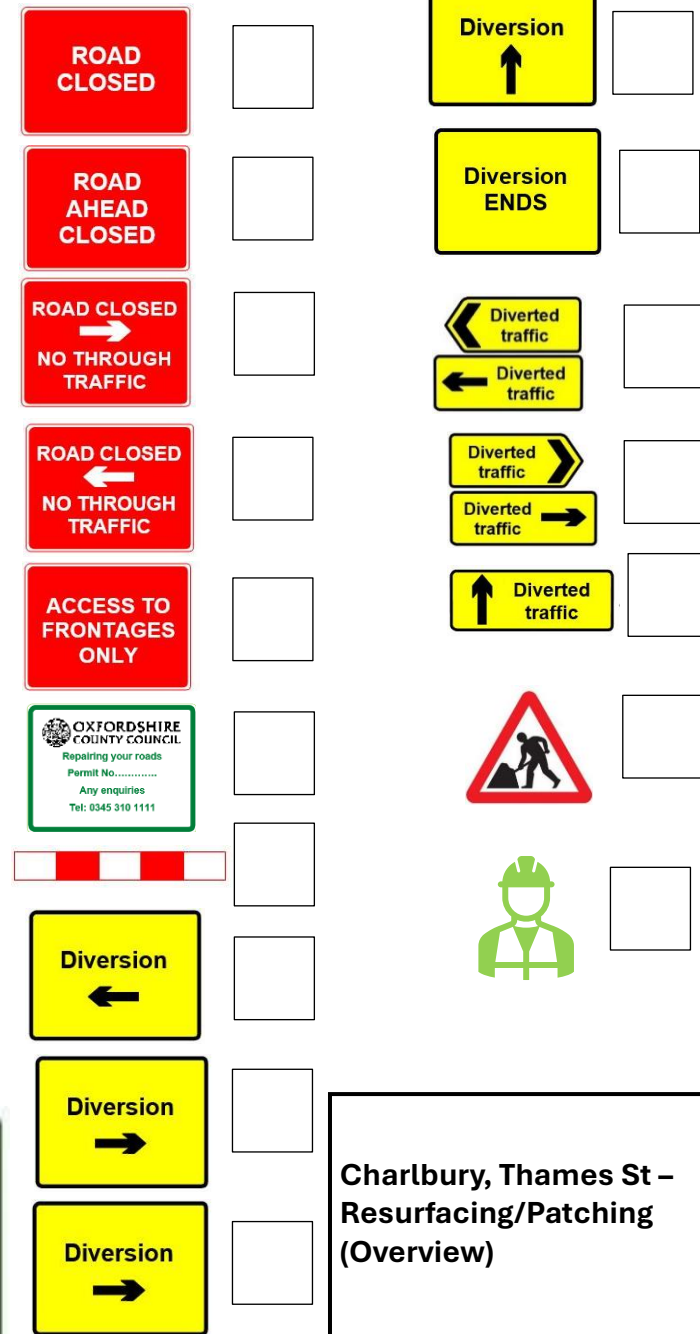

Date: 7 November 2025

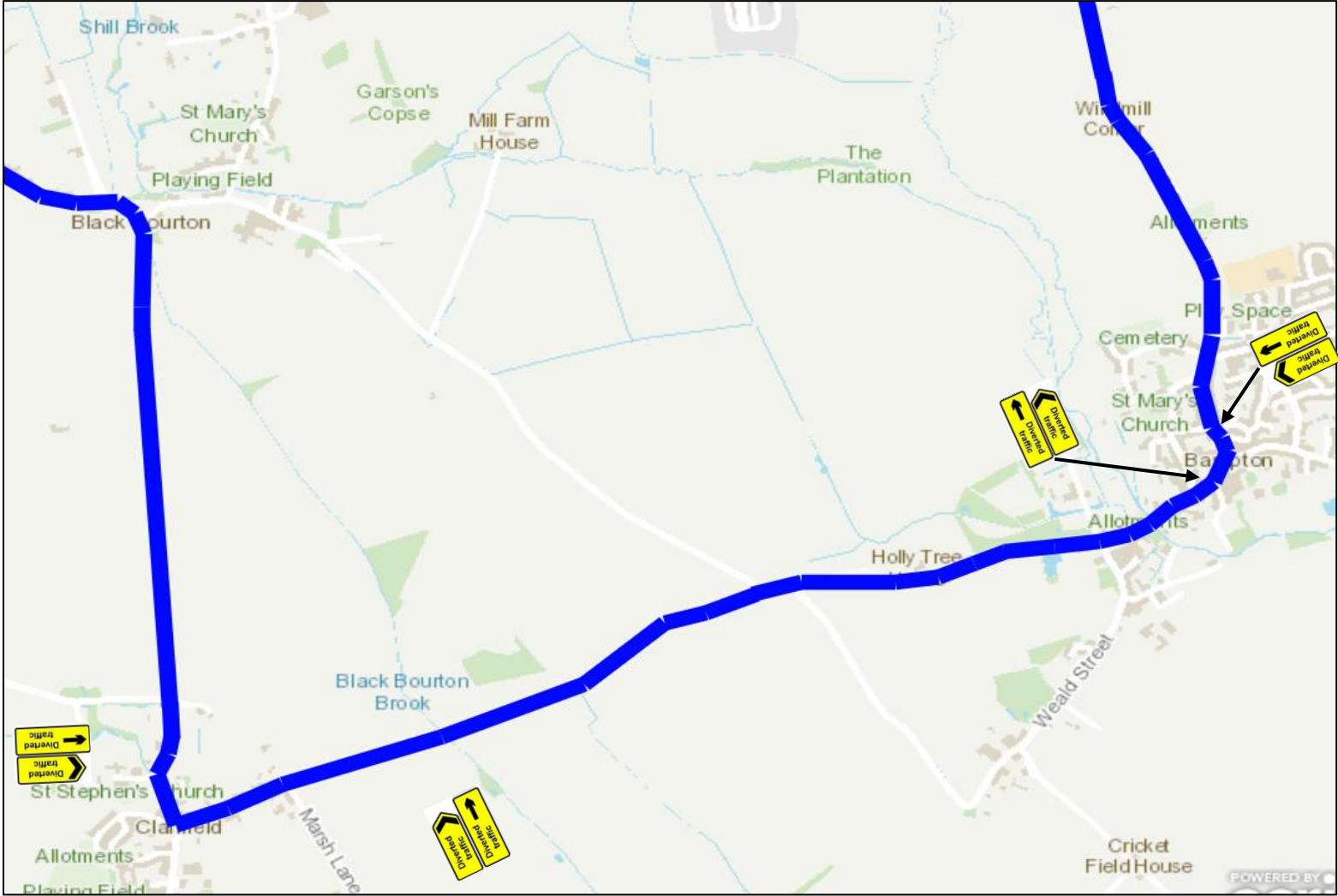


Advance Warning Sign Details (T)



Additional Sign 1





Advance Warning Sign Details (T)

Advanced Warning

Road closed for resurfacing for xx nights between 20:00–18:00

From: 00/00/25

Until: 00/00/25

Additional Sign 1

ADVANCE WARNING SIGN

ADDITIONAL SIGN 1

ROAD CLOSED

ROAD AHEAD CLOSED

ROAD CLOSED

→

NO THROUGH TRAFFIC

ROAD CLOSED

←

NO THROUGH TRAFFIC

ACCESS TO FRONTAGES ONLY

OXFORDSHIRE COUNTY COUNCIL

Repairing your roads

Permit No.

Any enquiries

Tel: 0345 310 1111

Diversion

←

Diversion

→

Diversion

→

Diversion

↑

Diversion

ENDS

Diverted traffic

↙

2

Diverted traffic

↖

Diverted traffic

↗

2

Diverted traffic

→

Diverted traffic

↑

Charlbury, Thames St – Resurfacing/Patching (2 of 5)



Advance Warning Sign Details (T)

Advanced Warning

Road closed for resurfacing for xx nights between 20:00–18:00

From: 00/00/25

Until: 00/00/25

Additional Sign 1

ADVANCE WARNING SIGN

ADDITIONAL SIGN 1

ROAD CLOSED

ROAD AHEAD CLOSED

ROAD CLOSED

→

NO THROUGH TRAFFIC

ROAD CLOSED

←

NO THROUGH TRAFFIC

ACCESS TO FRONTAGES ONLY

OXFORDSHIRE COUNTY COUNCIL

Repairing your roads

Permit No.

Any enquiries

Tel: 0345 310 1111

Diversion

←

Diversion

→

Diversion

→

Diversion

↑

Diversion ENDS

Diverted traffic

↙

2

Diverted traffic

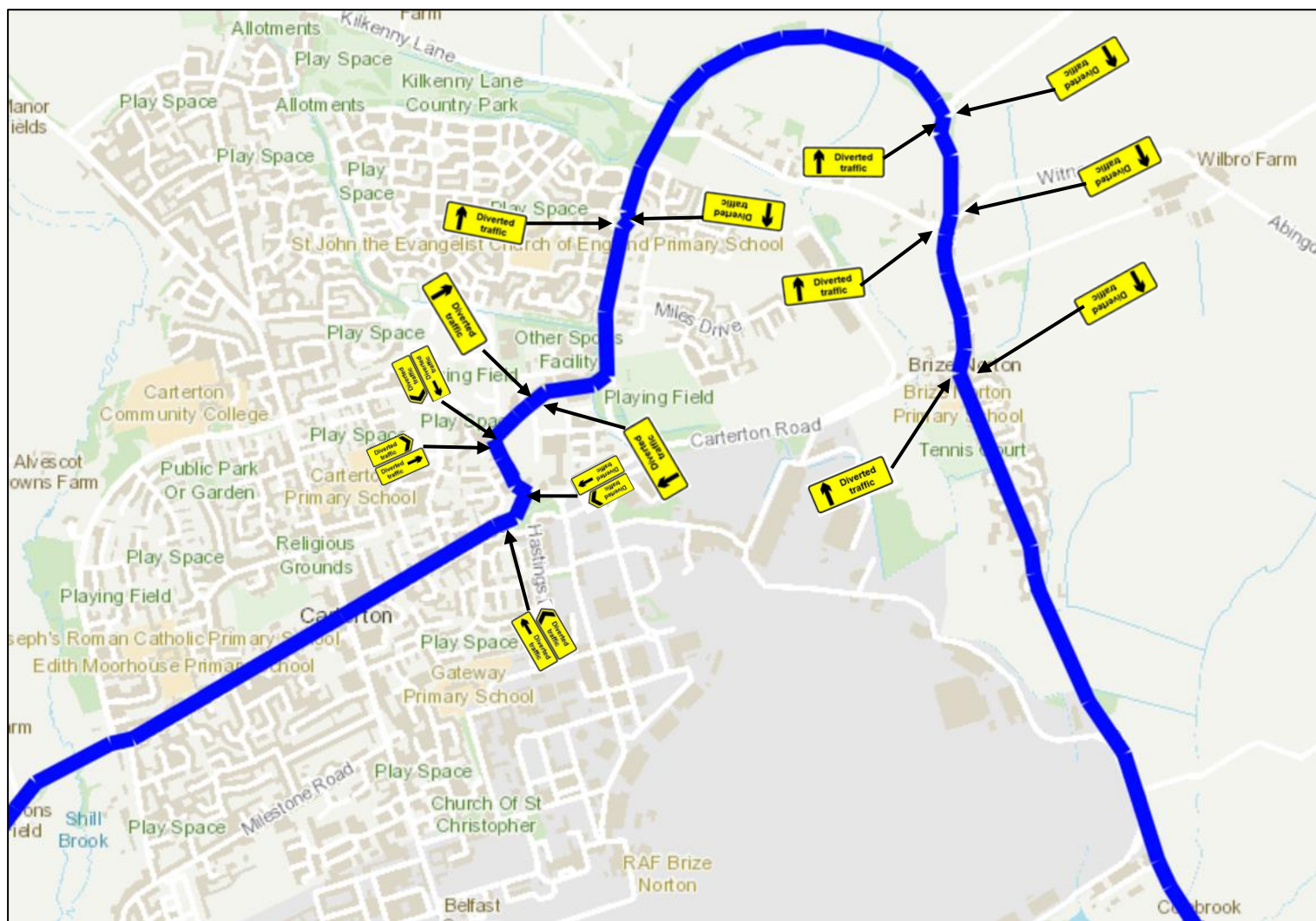
↘

2

Diverted traffic

↑

Charlbury, Thames St – Resurfacing/Patching (3 of 5)



Advance Warning Sign Details (T)

Advanced Warning

Road closed for resurfacing for xx nights between 20:00–18:00

From: 00/00/25

Until: 00/00/25

Additional Sign 1

ADVANCE WARNING SIGN

ADDITIONAL SIGN 1

ROAD CLOSED		Diversion	
ROAD AHEAD CLOSED		Diversion ENDS	
ROAD CLOSED → NO THROUGH TRAFFIC		Diverted traffic	2
ROAD CLOSED ← NO THROUGH TRAFFIC		Diverted traffic	2
ACCESS TO FRONTAGES ONLY		Diverted traffic	10
OXFORDSHIRE COUNTY COUNCIL Repairing your roads Permit No. Any enquiries Tel: 0345 310 1111			
Diversion			
Diversion			
Diversion			
Charlbury, Thames St – Resurfacing/Patching (4 of 5)			

